








High Bridge Trail State Park

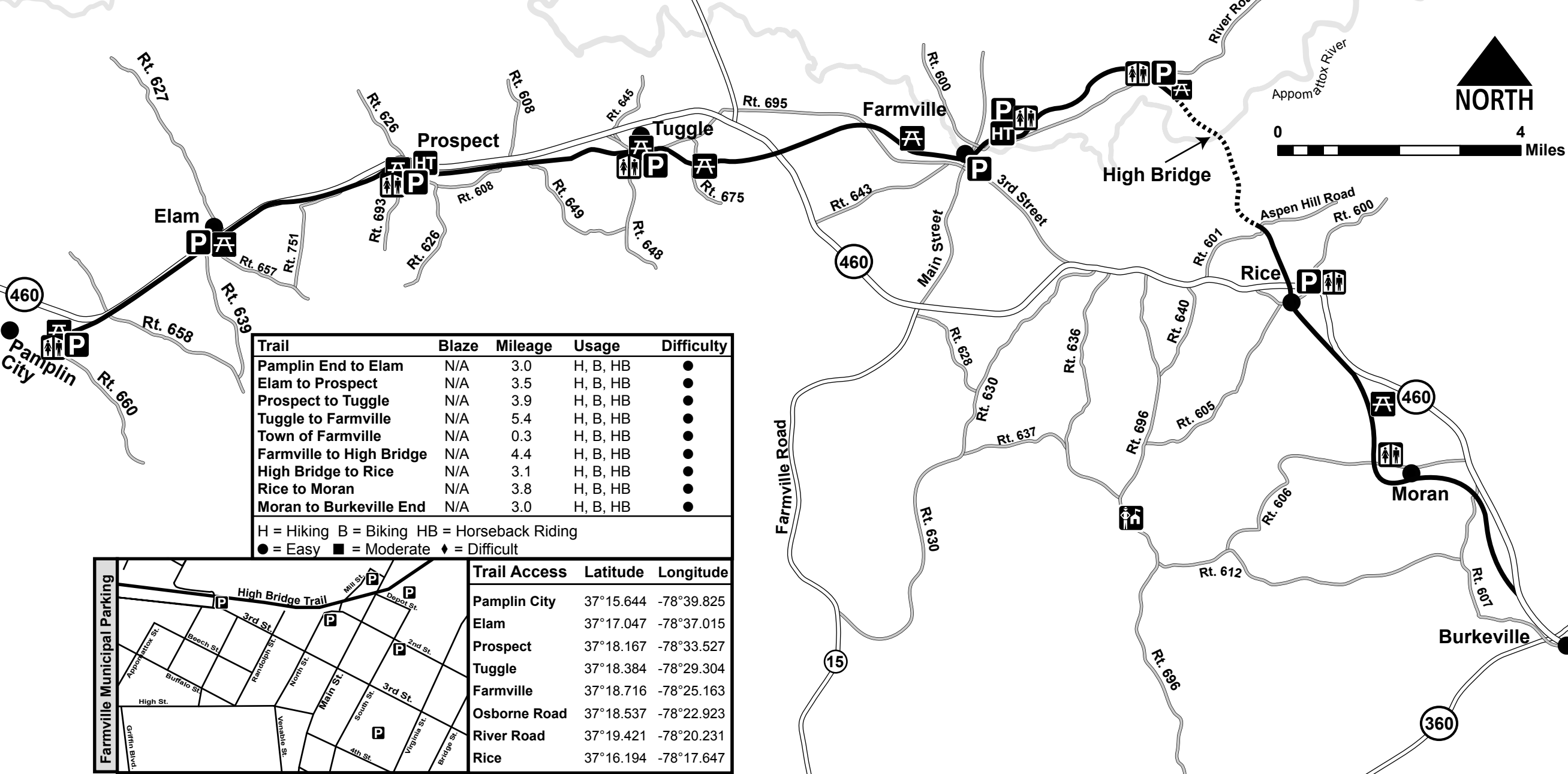
(434) 315-0457

highbridgetrail@dcr.virginia.gov

6888 Green Bay Road

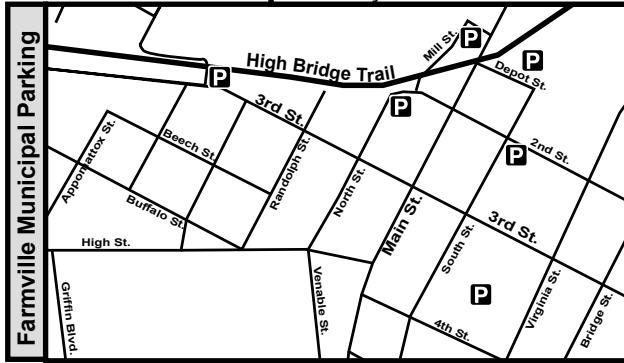
Green Bay, Virginia 23942

-  Contact Station / Park Office
-  Horse Trailer Parking
-  Closed Section
-  Open Section
-  Parking
-  Restrooms
-  Picnic Area



Trail	Blaze	Mileage	Usage	Difficulty
Pamplin End to Elam	N/A	3.0	H, B, HB	●
Elam to Prospect	N/A	3.5	H, B, HB	●
Prospect to Tuggle	N/A	3.9	H, B, HB	●
Tuggle to Farmville	N/A	5.4	H, B, HB	●
Town of Farmville	N/A	0.3	H, B, HB	●
Farmville to High Bridge	N/A	4.4	H, B, HB	●
High Bridge to Rice	N/A	3.1	H, B, HB	●
Rice to Moran	N/A	3.8	H, B, HB	●
Moran to Burkeville End	N/A	3.0	H, B, HB	●

H = Hiking B = Biking HB = Horseback Riding
 ● = Easy ■ = Moderate ◆ = Difficult



Trail Access	Latitude	Longitude
Pamplin City	37°15.644	-78°39.825
Elam	37°17.047	-78°37.015
Prospect	37°18.167	-78°33.527
Tuggle	37°18.384	-78°29.304
Farmville	37°18.716	-78°25.163
Osborne Road	37°18.537	-78°22.923
River Road	37°19.421	-78°20.231
Rice	37°16.194	-78°17.647